


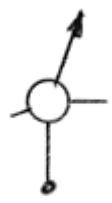
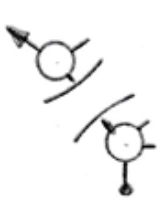


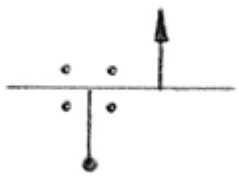

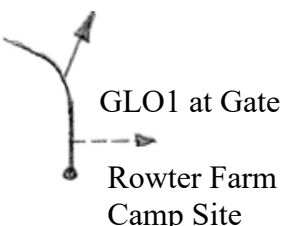



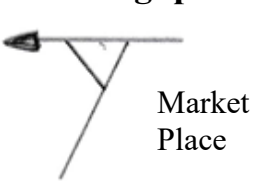


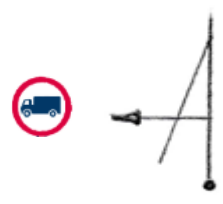
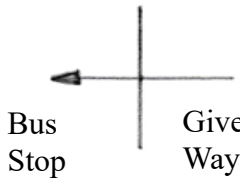
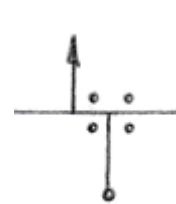
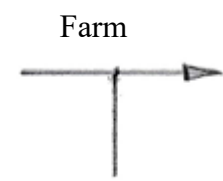
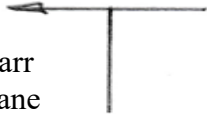
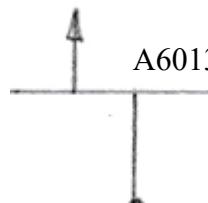


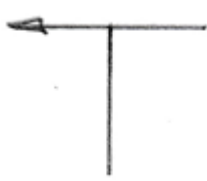




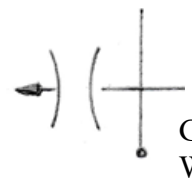
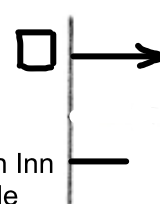



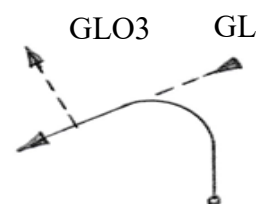

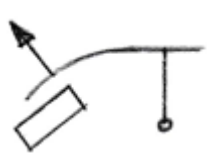


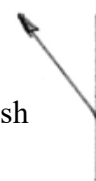


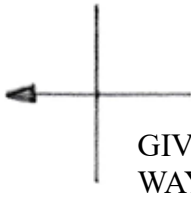
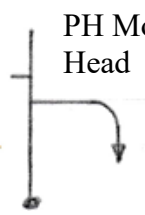

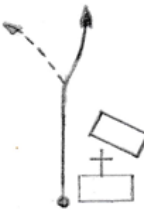












Follow signs for STOCKPORT (A6) Until instruction 6

<p>ZERO TRIP</p>  <p>01 00 00</p>	<p>Stockport (A6)</p>  <p>02 0.1 0.1</p>	<p>Stockport (A6)</p>  <p>03 0.1 0.2</p>	<p>Stockport (A6)</p>  <p>04 0.3 0.5</p>
<p>Stockport A6</p>  <p>05 0.1 0.6</p>	<p>A6</p>  <p>06 0.6 1.2</p>	<p>Batham Gate</p>  <p>07 1.0 2.2</p>	<p>Perryfoot</p>  <p>08 3.6 5.8</p>
<p>No Signpost</p>  <p>09 1.6 7.4</p>	<p>Castleton Caves</p>  <p>10 2.0 9.4</p>	<p>Peak Cavern</p>  <p>11 1.2 10.6</p>	<p>Peveril Castle</p>  <p>12 0.2 10.8</p>
<p>Peveril Castle</p>  <p>13 0.2 11.0</p>	<p>No Signpost</p>  <p>14 0.1 11.1</p>	<p>Information Only</p>  <p>15 0.3 11.4</p>	<p>Information Only</p>  <p>16 1.4 12.8</p>
<p>No Signpost</p>  <p>17 0.9 13.7</p>	<p>No Signpost</p>  <p>18 1.1 14.8</p>	<p>Aston</p>  <p>19 0.9 15.7</p>	<p>No Signpost</p>  <p>20 0.8 16.5</p>

0.9 MILES TO NEXT JUNCTION

<p>No Signpost</p> <p>Ladybower</p>  <p>Carr Lane</p> <p>21 0.9 17.4</p>	<p>No Signpost</p>  <p>A6013</p> <p>22 1.3 18.7</p>	<p>Cycle Route 6</p>  <p>23 1.9 20.6</p>	<p>Information</p>  <p>Toilet</p> <p>24 1.3 021.7</p>
<p>Cycle Route 6</p>  <p>25 0.2 21.9</p>	<p>Cycle Route 6</p>  <p>LAYBY PARKING</p> <p>26 0.5 22.4</p>	<p>No Signpost</p>  <p>27 0.9 23.3</p>	<p>Hathersage A6187</p>  <p>28 1.7 25.0</p>
<p>No Signpost</p> <p>First left after #28</p>  <p>Back Lane</p> <p>29 0.8 25.8</p>	<p>No Signpost</p>  <p>Give Way</p> <p>30 0.3 26.1</p>	<p>No Signpost</p> <p>Crest of hill</p>  <p>Stone Barn</p> <p>Plough Inn 1/4 mile before</p> <p>31 0.5 26.6</p>	<p>No Signpost</p>  <p>32 1.8 28.4</p>
<p>Information Only</p>  <p>GLO2</p> <p>33 0.7 29.1</p>	<p>Bretton</p>  <p>34 0.5 29.6</p>	<p>Information Only</p>  <p>GLO3 GLR</p> <p>35 1.0 30.6</p>	<p>Information</p>  <p>GLR</p> <p>Barrel Inn Refreshments</p> <p>36 0.7 31.3</p>
<p>Wardlow</p>  <p>Bulls Head</p> <p>37 1.1 32.4</p>	<p>Buxton A6</p>  <p>38 0.4 32.8</p>	<p>Wardlow</p>  <p>39 0.2 33.0</p>	<p>No Signpost</p>  <p>Cavendish Mill</p> <p>40 0.1 33.1</p>

1.4 MILES TO NEXT JUNCTION

<p>Ashford B6465</p>  <p>GIVE WAY</p> <p>41 1.4 34.5</p>	<p>Upperdale</p>  <p>PH Monsal Head</p> <p>42 1.6 36.1</p>	<p>Cressbrook</p>  <p>43 1.1 37.2</p>	<p>Information Only</p> <p>GLO4 Litton Mill</p>  <p>44 1.1 38.3</p>
<p>No Signpost</p>  <p>Litton Cemetery</p> <p>45 0.7 39.0</p>	<p>No Signpost</p>  <p>Litton</p> <p>46 0.5 39.5</p>	<p>No Signpost</p>  <p>B6049</p> <p>47 0.6 40.1</p>	<p>Information Only</p> <p>GLR</p>  <p>48 1.7 41.8</p>
<p>Wormhill</p>  <p>49 0.2 42.0</p>	<p>No Signpost</p>  <p>Trailer Park Recycling centre</p> <p>50 5.0 47.0</p>	<p>Town Centre A6</p>  <p>51 1.1 48.1</p>	<p>Leek A53</p>  <p>52 0.5 48.6</p>
<p>Leek A53</p>  <p>53 0.1 48.7</p>	<p>Leek A53</p>  <p>54 0.3 49.0</p>	<p>Leek A53</p>  <p>55 0.1 49.1</p>	<p>Pavilion Gardens</p>  <p>PARKING</p> <p>56 0.2 49.3</p>
<p>57 -- --</p>	<p>58 -- --</p>	<p>59 -- --</p>	<p>60 -- --</p>